

UK Public Transport Information - SIRI

SIRI VM & Data Matching

for exchanging UK location data within the Bus
Open Data Digital Service and similar systems

v1.1

Produced with support from



Document Control Log

Date	Modified By	Comment	Version
2021-11	TMR	Initial Draft	v0.1
2021-11	TMR	Following BODS Project comments	v0.2
2022-01	TMR	Following industry review	v0.3
2022-01-11	TMR	Formal release	v1.0
2022-07-27	TMR	Correct error in section 4 table which stated VehicleJourneyCode when it should be JourneyCode. Change VehicleJourneyRef to DatedVehicleJourneyRef in SIRI. Added Paths for TxC fields Added Section 7 Example in Section 8 amended to show all required SIRI Fields in correct order in the frame	v1.1

 Contents

1	INTRODUCTION	4
1.1	Customer Expectation	4
1.2	Scope	5
1.3	Audience	5
1.4	Abbreviations	5
2	DATA STANDARDS	7
2.1	Relationship to SIRI	7
2.2	Validation	7
3	DATA REQUIREMENTS	8
3.1	Minimum Essential Data to avoid Non-Compliance	8
3.2	Partial Compliance Data	8
3.3	Full Compliant Data	9
4	DATA MATCHING.....	10
5	UPDATING DATA	16
5.1	Update Frequency	16
5.2	Heartbeat	16
5.3	Consumer rate limit.....	16
5.4	Time synchronisation and accuracy	16
6	DATA MATCHING FOR PRODUCTION OF REAL TIME INFORMATION	17
7	BUS OPEN DATA SERVICE MATCHING PROCESS	18
7.1	Data Preparation.....	18
7.2	Frequency of Testing	18
7.3	Process	18
8	EXAMPLE SIRI DELIVERY	21

List of Figures

Figure 1 Extract from Transport Focus: Bus passengers' priorities for improvement, September 2020 4

List of Tables

Table 1 Data Matching between SIRI-VM-PTI and TXC-PTI..... 10

1 Introduction

1.1 Customer Expectation

The road network and therefore bus routes are inherently unstable - making it difficult to maintain reliable schedules for passengers. To mitigate this, real time information such as bus arrival times to each stop, can be used to update schedules - thereby increasing the perceived reliability of the system from a user perspective. Providing accurate real time information helps passengers better plan their trips and minimise waiting times – both of which contribute towards a better customer experience.

From an operator perspective the data used to create real time information can also be used to understand how the network is operating to enable improved schedules and operational efficiency.

Transport Focus regularly survey passengers to understand their priorities. In their September 2020¹ report on bus passengers' priorities for improvement, they identify a top ten of passenger priorities which is set out in the diagram below:

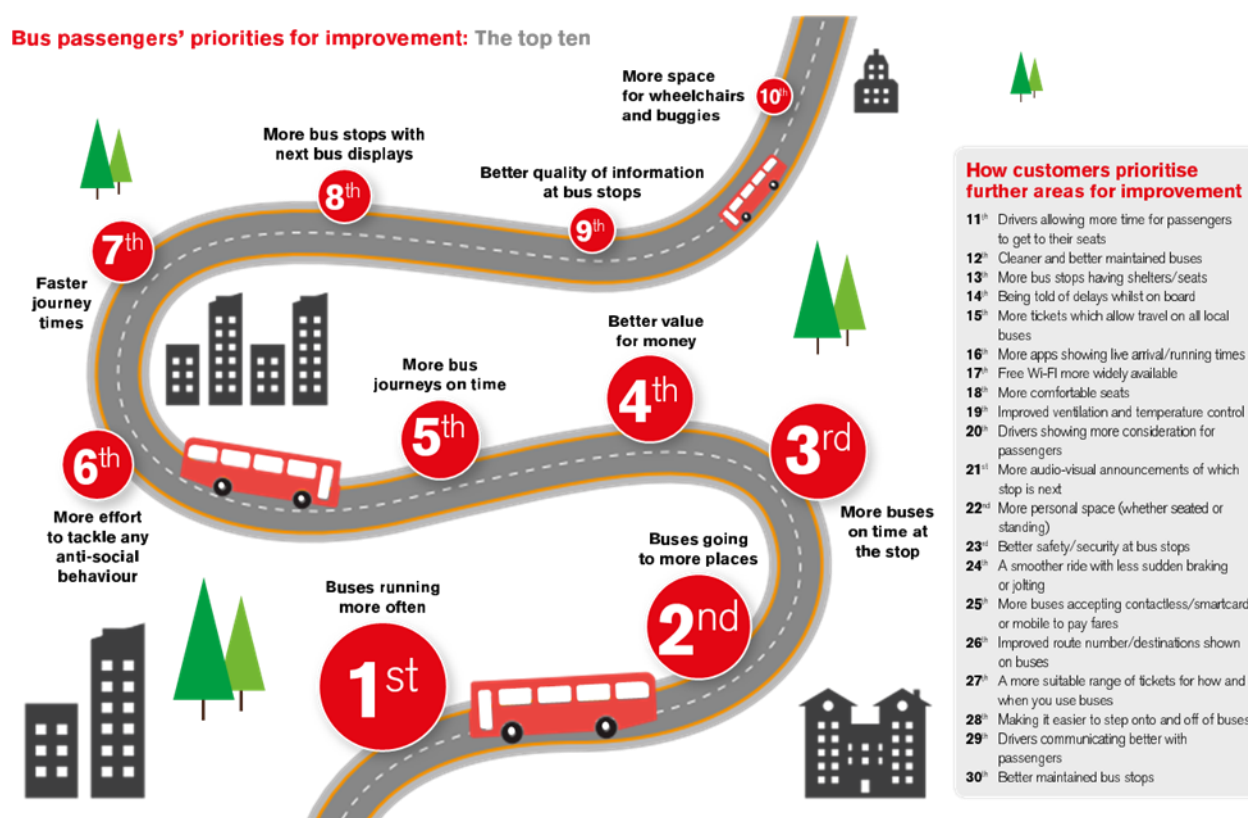


Figure 1 Extract from Transport Focus: Bus passengers' priorities for improvement, September 2020

Of the ten priorities identified, real time information can have an impact on five:

- more buses on time at the stop;
- more bus journeys on time;
- faster journey times;

¹ <https://www.transportfocus.org.uk/research-publications/publications/bus-passengers-priorities-for-improvement-2/>

-
- more bus stops with next bus displays; and
 - better quality of information at bus stops

Because real time information is so key to a customer's experience of buses it plays a significant role in the Bus Strategy- Bus Back Better with the expectation that operators and authorities will provide high quality information to customers taking advantage of central systems such as the Bus Open Data Service (BODS) wherever possible.

1.2 Scope

To achieve customers' expectations and the benefits of real time information it is important that the necessary data is readily available and of good quality to enable easy processing.

The Bus Open Data programme, coming from the Bus Services Act 2017, places a requirement on all bus operators of local bus services across England to openly publish timetables, fares and location data for their registered services. This includes producing SIRI (VM) data containing their vehicles location as open data. While SIRI has been around for many years now, and is a mature standard, there are different ways in which data can be constructed within the standard.

As part of the Bus Open Data Service (BODS) programme, the Department for Transport (DfT) has developed a SIRI (VM) profile to support BODS. The aim of this profile is to specify a consistent use of elements and a consistent way of using SIRI VM that will be used within BODS and which will lead to a higher quality data set and, at the same time, lower the barriers to entry by users new to SIRI.

This profile is set out in this document. Because it has a wider applicability than simply the BODS programme, the profile will be referred to as the public transport information SIRI VM profile. It will be abbreviated as the SIRI-VM-PTI profile, or simply SIRI-VM-PTI within this document.

1.3 Audience

This document is intended to be used by three groups of readers:

- 1) Suppliers of systems providing location data to BODS. To ensure they know what data is required, its format and content expected and how it needs to match route and timetable data.
- 2) Technical staff within bus operators who are responsible for ensuring system suppliers are providing compliant data. To ensure they know what data is required, its format and content expected and how it needs to match route and timetable data.
- 3) Developers and technical managers of data consumers. To ensure they know what data they can expect from BODS, its format and content and how it can be combined with PTI-TxC data to create customer information.

1.4 Abbreviations

AVL	Automated Vehicle Location
BODS	Bus Open Data Service. The DfT Bus Open Data Service programme emerging from Section 18 of the Bus Services Act 2017.
DfT	The UK Department for Transport.
GPS	Global Positioning Satellite

NaPTAN	National Public Transport Access Nodes, the database of bus stops and locations at which public transport can be accessed.
NOC	National Operator Code. A unique code, usually four characters, that identifies an operator or operating division of an operator and which should be consistent across all systems. This can be found in the NOC database owned and managed by Traveline.
SIRI	Service Interface Real-Time Information, as described in BS EN 15531 parts 1 to 3.
SIRI-VM-PTI	The SIRI UK Public Transport Information, set out in this document.
TXC	TransXChange. The UK <i>de facto</i> standard for timetable interchange.
TXC-PTI	The TXC Public Transport Information profile, set out in the document UK Public Transport Information Profile
XML	EX tensible M arkup L anguage. The technology used to encode TXC documents.

2 Data Standards

2.1 Relationship to SIRI

The SIRI-VM standard is the vehicle monitoring service, which allows for the exchange of real-time positions of public transport vehicles.

The service is designed to exchange vehicle monitoring information between control systems, and for this information to be distributed to journey planners, alert systems and displays that wish to process and match real-time positions based on structured elements.

While SIRI-VM is created as a business to business (B2B) protocol, it should be assumed that any textual information it contains will be displayed to end-users both through personal devices and public screens at stops and stations. This then demands care in the authoring of text that will be exchanged using SIRI-VM.

A SIRI-VM profile has been developed to support the Bus Open Data Service.

This profile fits within the general CEN SIRI-VM schema, which describes the rules for the XML document being used. The SIRI-VM schema covers the complete breadth of capability of SIRI-VM and is designed to be used in a many different workflows and to support different levels of detail in the data exchanged.

2.2 Validation

The profile describes the specific parts of the XML schema to be used in a particular implementation and includes which elements and attributes are mandatory in the exchanged data.

The supplied API feed will be validated against the Department for Transport SIRI-VM 2.0 (Q) Profile. Mandatory and optional elements contained within the profile will be captured and supplied to data consumers. Elements within the schema but outside the profile will not be captured by the service.

Validation of data against the SIRI-VM-PTI profile will take place in three stages:

- 1) Is the data schema-compliant? This is a straightforward check that checks that the data as submitted is compliant with the basic requirements of the SIRI 2.0q general schema. This is an in-built function of XML.
- 2) Is the data SIRI-VM-PTI compliant? This is a programmatic check to ensure that the data meets the requirements of this profile, carried out by analysing the data in the SIRI.
- 3) Does the data supplied in SIRI-VM-PTI match the data in timetable TXC-PTI? This is a programmatic test to ensure data, specified in the two profile documents and described in this document, matches. The methodology for this testing is described in Section 7 of this document.

The SIRI-VM-PTI profile is an additional set of constraints and clarifications that sit on top of SIRI v2.0q . While every care has been taken to ensure compliance with SIRI, this document will necessarily need to be read alongside the formal SIRI documentation available from CEN.

3 Data Requirements

3.1 Minimum Essential Data to avoid Non-Compliance



The following elements have been identified as critical for data consumers and failure to supply in the SIR-VM-PTI feed will result in being deemed to be non-compliant:

ProducerRef

ResponseTimestamp

Monitored-VehicleJourney

RecordedAtTime

ValidUntilTime

LineRef

DirectionRef

OperatorRef

Bearing

DatedVehicleJourneyRef²

VehicleLocation (Longitude, Latitude)

VehicleRef

Note: VehicleJourneyRef shall be provided in the OperationalInfoGroup.

3.2 Partial Compliance Data



Failure to supply these fields in the SIR-VM-PTI feed will result in partial compliance, at date to be agreed, these will migrate to become minimum essential data to avoid non-compliance:

VehicleMonitoringDelivery (Vehicle activity)

PublishedLineName

OriginRef

DestinationRef

BlockRef³

² Often this will be entered by the driver as part of the sign on process for a journey. Sometimes known as journey number or it may be the journey start time though this is not recommended.

³ Sometimes known as bus working number or bus running board.

3.3 Full Compliant Data



To be Compliant with BODS requirements all fields listed above are required:

ProducerRef

ResponseTimestamp

VehicleMonitoringDelivery (Vehicle Activity)

RecordedAtTime

ValidUntilTime

MonitoredVehicleJourney

LineRef

DirectionRef

PublishedLineName

OperatorRef

OriginRef

DestinationRef

JourneyProgress

VehicleLocation (Longitude, Latitude)

Bearing

BlockRef

VehicleRef



DatedVehicleJourneyRef

4 Data Matching

The more easily location data in SIRI VM format can be matched with the timetable data provided to BODS in TxC-PTI format the simpler it is for data consumers to produce high quality and accurate real time information to customers and for analysis through services such as the Analyse Bus Open Data Service, helping achieve the objectives of the Bus Strategy. To help achieve the matching of data it is key that in the SIRI-VM-PTI data feed where there is an equivalent field in the TxC-PTI the same content is used.

This table provides information on the expected content in each field and where there is an equivalent field in the TxC-PTI data. Where there is a TxC-PTI Match identified then the data in both the SIRI-VM-PTI and TxC-PTI fields MUST be an absolute match of text and formatting.

Table 1 Data Matching between SIRI-VM-PTI and TxC-PTI

SIRI Field	 Minimum Essential Data	 Partial Compliance	Description of data	Source	TxC-PTI Match	Data Type	Example	Compliance check
Including location within SIRI message structure					Including location within TxC message structure			
Bearing <i>ServiceDelivery/VehicleMonitoringDelivery/VehicleActivity/MonitoredVehicleJourney</i>	Y		Direction of vehicle current heading in degrees ⁴	GPS / AVL Equipment	-	float	123	Values are 0 to 359.9

⁴ Note: this is not the same as the NaPTAN bearing which is defined as 'Direction in which a vehicle is pointing when stopped at the stopping point on the road. Bearing in SIRI is the vehicles current heading.

LineRef	Y		Public facing service number. Unique within a document	TxC	LineName	String	L1, C, 955	
<i>ServiceDelivery/VehicleMonitoringDelivery/VehicleActivity/MonitoredVehicleJourney</i>					Service/Lines/Line id			
MonitoredVehicleJourney	Y							
<i>ServiceDelivery/VehicleMonitoringDelivery/VehicleActivity</i>								
OperatorRef	Y		Operators Public Facing Name	NOC	NationalOperatorCode	String	ACYM	Valid NOC Code
<i>ServiceDelivery/VehicleMonitoringDelivery/VehicleActivity/MonitoredVehicleJourney</i>					Operators/Operator			
RecordedAtTime	Y		Time that the VM data was recorded (normally the time of VehicleLocation).	AVL Equipment	-	dateTime	2004-12-17T09:30:47-05:00	Valid Date and time
<i>ServiceDelivery/VehicleMonitoringDelivery/VehicleActivity</i>								
ResponseTimestamp	Y		Time the SIRI message was sent.	Backoffice or AVL Equipment	-	dateTime	2004-12-17T09:30:47-05:00	Valid Date and time
<i>ServiceDelivery</i>								

DatedVehicleJourneyRef <i>ServiceDelivery/VehicleMonitoringDelivery/VehicleActivity/MonitoredVehicleJourney/FramedVehicleJourneyRef</i>	Y		Unique identifier for current journey	Operator / Running Board	JourneyCode VehicleJourneys /VehicleJourney/Operational/TicketMachine	String	V45678	
VehicleLocation (Lat, Long) <i>ServiceDelivery/VehicleMonitoringDelivery/VehicleActivity/MonitoredVehicleJourney</i>	Y		Location of vehicle	GPS / AVL Equipment	-	LocationStructure		
Longitude <i>ServiceDelivery/VehicleMonitoringDelivery/VehicleActivity/MonitoredVehicleJourney/VehicleLocation</i>	Y		-180 to +180		-	decimal	-3.5417359	Values are -180 to 180
Latitude <i>ServiceDelivery/VehicleMonitoringDelivery/VehicleActivity/MonitoredVehicleJourney/VehicleLocation</i>	Y		-90 to +90		-	decimal	50.4589615	Values are -90 to 90

<i>dVehicleJourney/VehicleLocation</i>								
ProducerRef <i>ServiceDelivery</i>	Y		reference that identifies producer of data	Backoffice or AVL Equipment	-	String	ItoWorld, Stagecoach	
DirectionRef <i>ServiceDelivery/VehicleMonitoringDelivery/VehicleActivity/MonitoredVehicleJourney</i>	Y		Reference to the direction the vehicle is running along the line.	Operator	Direction Services/Service/StandardService/JourneyPattern	String	INBOUND	One of (from TxC list): inbound outbound inboundAndOutbound circular clockwise anticlockwise
BlockRef <i>ServiceDelivery/VehicleMonitoringDelivery/VehicleActivity/MonitoredVehicleJourney</i>		Y	Running board for the vehicle	Operator / Running Board	BlockNumber VehicleJourneys/VehicleJourney/Operational/Block	String	115106	
PublishedLineName <i>ServiceDelivery/VehicleMonitoringDelivery/VehicleActivity/MonitoredVehicleJourney</i>		Y	the public identifier	Operator	LineName Service/Lines/Line	String	Indigo, 23A	

ValidUntilTime <i>ServiceDelivery/VehicleMonitoringDelivery/VehicleActivity</i>	Y		Time until which message is valid	Backoffice or AVL Equipment	-	dateTime	2004-12-17T09:30:47-05:00	Valid Date and time
VehicleMonitoringDelivery (Vehicle activity) <i>ServiceDelivery</i>		Y			-			
DestinationRef <i>ServiceDelivery/VehicleMonitoringDelivery/VehicleActivity/MonitoredVehicleJourney</i>		Y	NaPTAN for the journey destination (last stop)	TxC	StopPointRef JourneyPatternSections/JourneyPatternSection/JourneyPatternTimingLink/To	String	370045098	Use same checks as for TxC-PTI for valid stop
OriginName <i>ServiceDelivery/VehicleMonitoringDelivery/VehicleActivity/MonitoredVehicleJourney</i>		Y	name of the origin stop the journey	CommonName from NaPTAN	-	String	High Street	
OriginRef <i>ServiceDelivery/VehicleMonitoringDelivery/V</i>		Y	NaPTAN for the journey start (first stop)	TxC	StopPointRef JourneyPatternSections/JourneyPatternSection/	String	370045098	Use same checks as for TxC-PTI for valid stop

<i>ehicleActivity/MonitoredVehicleJourney</i>					JourneyPatternTimingLink/From			
VehicleRef <i>ServiceDelivery/VehicleMonitoringDelivery/VehicleActivity/MonitoredVehicleJourney</i>	Y		Unique reference for the vehicle that is consistent.	Vehicle Equipment	-	String	SDVN-15306, YY12EFH	
Occupancy <i>ServiceDelivery/VehicleMonitoringDelivery/VehicleActivity/MonitoredVehicleJourney</i>	Optional		Current occupancy of vehicle SIRI v2.0 implementation		-	String	full standingAvailable seatsAvailable	

5 Updating Data

5.1 Update Frequency

The service accepts incremental updates of vehicle positions as per the SIRI specification.

The service is operating via the subscription mechanism defined in the SIRI specification and will aim to receive and consume SIRI-VM vehicle position updates at the frequency with which they are sent to the service.

The feed must supply updated data every 30 seconds minimum with higher frequencies (such as every 15 seconds) to a maximum 10 second frequency accepted.

5.2 Heartbeat

The service expects a 'heartbeat' to be sent every 30 seconds to confirm the operator's SIRI server is functioning independently of any service deliveries. After multiple successive heartbeats are missed, the service will attempt to re-subscribe periodically until the SIRI-VM feed is resumed.

5.3 Consumer rate limit

The live vehicle data for all BODS operators is available to data consumers on a request/response basis as a single centralised response for all vehicles available. The response is compliant with the SIRI schema in this documentation.

The consumer can either request a filtered subset of data using the BODS application programming interface (API) or a national .zip of all data no more than every 5 seconds from the BODS platform.

It is important to note that consumers do not need to manage many different individual feeds to obtain vehicle data because the BODS service consumes and centralises this data to a single endpoint on behalf of the data consumer.

5.4 Time synchronisation and accuracy

To ensure the accuracy of data supplied and the ability to use the location data to provide high-quality information to customers, all equipment and services in the data chain must know the time accurately.

To achieve this, all components that are included in the production and processing of SIRI data should be regularly synchronised with an accurate time service. This could be, for example, using a global positioning system (GPS) for a ticket machine or tracking device and a reliable internet time service for servers.

All timestamps are stated in UTC (Coordinated Universal Time). The use of UTC avoids problems with the changeover to and from British Summer Time.

It is recommended that time is synchronised at least once per day to ensure time is known to a 1 second accuracy.

6 Data Matching for Production of Real Time Information

Validation of data and compliance with the SIRI-VM-PTI profile is important to ensure that the data can easily be used to produce a predicted or calculated arrival time of bus at a bus stop.

To achieve a prediction the scheduled arrival time and current location and past movements of the bus are required. This required data from the timetables and location data services of BODS to be combined and if the data is not supplied in the correct formats then combining of the data is much harder and the quality of information available to the customer will be reduced.

DatedVehicleJourneyRef in SIRI and JourneyCode in TxC are the key fields for matching as they allow a 1:1 match to be easily made reducing errors in matching scheduled and live data and increasing the number of predictions that can be provided to customers.

Where DatedVehicleJourneyRef can be matched between SIRI and JourneyCode in TransXChange the recommended matching strategy is:

- OperatorRef
- LineRef
- DatedVehicleJourneyRef / JourneyCode
- BlockRef

The use of BlockRef allows future journeys for the same vehicle to be identified and cross journey predictions produced. Where BlockRef is not provided it is not possible produce cross journey predictions, which reduces the information available to customers at the start of a journey as without knowing the future journeys a vehicle is going to make, predictions for a given journey can only start to be produced once that journey has started. This means customers at the first few stops on a journey may not see predicted times, only scheduled which if a bus is running late may be removed from the display or app before the vehicles arrives meaning customers will have no confidence in the information provided and will be less likely to want to use buses in future.

In December 2021 only a small proportion of BODS location data and timetable data can be matched using the above simple strategy, this remains the recommended matching strategy because as data compliance improves more journeys will become matchable.

Where DatedVehicleJourneyRef does not match with JourneyCode in TxC-PTI then an alternative matching strategy will need to be used, there are a number of different strategies that may need to be used with different Operators data, one suggested approach which is often successful is:

- OperatorRef
- LineRef
- Direction
- Origin Ref
- DestinationRef

DatedVehicleJourneyRef or VehicleJourneyRef to the scheduled journey
<DepartureTime> in TxC-PTI as where journey numbers are not implemented it is probable that the driver will sign on to the ticket machine using the start time.

7 Bus Open Data Service Matching Process

The BODS requires in the SIRI-VM-PTI and TxC-PTI profiles that specified data elements contain data that can be matched between the two data sources as detailed earlier in this document. To ensure that data is being provided correctly tests are carried out on individual vehicle journey data to ensure data is being supplied correctly.

The process by which BODS carries out the tests to check for data matches is described in this section to ensure that the steps taken are clear, allowing replication of the processes and potentially help data consumers with their processes.

7.1 Data Preparation

The complete BODS TxC dataset is downloaded and available. For most data providers and consumers it will only be necessary to have access to a subset of the BODS TxC data.

A SIRI delivery is captured and a single journey isolated for the test.

For the purposes of these processes it is necessary to have software or searching mechanisms that understand the data structures contained in TransXChange as some steps are not a simple text-based search within an XML file, they require an understanding of context, for example day of the week to understand which journey is being referenced where there are different operations on different days of the week.

7.2 Frequency of Testing

The time the data matching tests are undertaken by BODS, their frequency and volume may change over time. As a result this information is not included in this document to reduce the number of revisions to this document.

7.3 Process

To be able to compare data for any given journey it is necessary to first identify a single journey in both the SIRI and TxC datasets. The SIRI delivery is the starting point for the process.

7.3.1 Step 1

Using OperatorRef and LineRef from the SIRI data locate the TxC files that contain data for the operator and line. There may be multiple files.

Check which of the files contain data valid for the date of the SIRI data. This will require checking the OperatingPeriod to find data which is valid for the date being tested.

- a. If file(s) found, continue to step 2.
- b. If no file found then mark the vehicle journey as failed to be analysed.

7.3.2 Step 2

From the Step 1 subset of TxC files search each file for any that contain a JourneyCode that matches with the DatedVehicleJourneyRef from the SIRI journey.

-
- a. If file(s) found with matching JourneyCodes, continue to step 3.
 - b. If no file found then mark the vehicle journey as failed to be analysed.

7.3.3 Step 3

From the Step 2 subset of TxC files search each file for an OperatingProfile that is appropriate for the date of the SIRI data - type of day for date being tested. For example 1 April 2022 was a Friday.

- a. If file(s) found with a matching OperatingProfile, continue to step 4.
- b. If no matching OperatingProfile is found, then mark the vehicle journey as failed to be analysed.

7.3.4 Step 4

From the Step 3 subset of TxC files use the file with the highest RevisionNumber that is valid for the date of the SIRI data⁵ to find the correct file.

- a. If only one file is identified after filtering by RevisionNumber, move to step 5.
- b. If there is more than one file remaining after reading the RevisionNumber, mark the vehicle journey as failed to be analysed.

7.3.5 Step 5

You will have only one file when you reach this Step.

Search within the file for JourneyCode to find the JourneyCode with an OperatingProfile that is valid for the date being tested. There may be more than one matching JourneyCode within a TxC if it is used for example for journeys operating on weekdays and weekends.

- a. If a single JourneyCode is identified that is valid on the correct day, move to step 6.
- b. If there is more than one valid JourneyCode found, mark the vehicle journey as failed to be analysed.

7.3.6 Step 6

Once a single JourneyCode with an appropriate OperatingPeriod and OperatingProfile is identified testing can progress to the remaining pairs of values described earlier in this document.

If DatedVehicleJourneyRef from the selected SIRI delivery is unable to be matched to a single JourneyCode in a TxC file then the analysis should fail for all data types.

7.3.7 Step 7

It will be necessary to identify the correct direction, destination and origin information for the full journey details being tested.

⁵ A file with a higher RevisionNumber for an OperatingPeriod/StartDate may be available but will not be valid for for the date of the SIRI data.

Start with identifying the JourneyPattern for the journeys Direction. Knowing the JourneyPattern allows identification all JourneyPatternSection used in the JourneyPattern. Knowing the JourneyPatternSection allows the first and last sections to be identified. These are required to locate the origin and destination information.

The OriginRef is the StopPointRef in the From element of the first JourneyPatternSection of the JourneyPattern.

The DestinationRef is the StopPointRef in the To element of the last JourneyPatternSection of the JourneyPattern.

8 Example SIRI Delivery

```
<Siri xmlns="http://www.siri.org.uk/siri" xmlns:xsi="http://www.w3.org/2001/XMLSchema-instance"
xsi:schemaLocation="http://www.siri.org.uk/siri http://www.siri.org.uk/schema/2.0/xsd/siri.xsd" version="2.0">
  <ServiceDelivery>
    <ResponseTimestamp>2021-11-16T10:27:43.117880+00:00</ResponseTimestamp>
    <ProducerRef> trentbarton </ProducerRef>
    <VehicleMonitoringDelivery>
      <ResponseTimestamp>2021-11-16T10:27:43.117880+00:00</ResponseTimestamp>
      <RequestMessageRef>ba0f0f5f-b128-4643-9dc6-09170860d0d4</RequestMessageRef>
      <ValidUntil>2021-11-16T10:32:43.117880+00:00</ValidUntil>
      <ShortestPossibleCycle>PT5S</ShortestPossibleCycle>
      <VehicleActivity>
        <RecordedAtTime>2021-11-16T10:27:17+00:00</RecordedAtTime>
        <ItemIdentifier>c0fe01b0-002b-42d2-b307-8bce5392466b</ItemIdentifier>
        <ValidUntilTime>2021-11-16T10:32:43.153210</ValidUntilTime>
        <MonitoredVehicleJourney>
          <LineRef>i4</LineRef>
          <DirectionRef>outbound</DirectionRef>
          <FramedVehicleJourneyRef>
            <DataFrameRef>2021-11-16</DataFrameRef>
            <DatedVehicleJourneyRef>100947</DatedVehicleJourneyRef>
          </FramedVehicleJourneyRef>
          <PublishedLineName>i4</PublishedLineName>
        </MonitoredVehicleJourney>
      </VehicleActivity>
    </VehicleMonitoringDelivery>
  </ServiceDelivery>
</Siri>
```

```
<OperatorRef>BRTB</OperatorRef>
<OriginRef>4680SWA10273</OriginRef>
<OriginName>Bus Station</OriginName>
<DestinationRef>1090BSTN06</DestinationRef>
<VehicleLocation>
  <Longitude>-1.366558</Longitude>
  <Latitude>52.90623</Latitude>
</VehicleLocation>
<Bearing>250.0</Bearing>
<Occupancy>seatsAvailable</Occupancy>
<BlockRef>N202</BlockRef>
<VehicleRef>134_-_YX68_ULF</VehicleRef>
</MonitoredVehicleJourney>
</VehicleActivity>
</VehicleMonitoringDelivery>
</ServiceDelivery>
</Siri>
```